



Green Mountain *National Forest*

Caring for the Land and Serving People

Mount Horrid and The Great Cliff

Trail Facts:

Length: 1.6 miles round trip	Features: Views
Max. Elevation Change: 620 feet	USGS maps: Mount Carmel Quad
Amount of use: Heavy	Hiking level: Difficult
Average trip time: 1½ – 2 hours round trip	

Trail Description:

The Great Cliff via Long Trail

From Brandon Gap, follow the Long Trail north for 0.7 miles to a blue blazed spur trail that leads 0.1 miles up a set of rock steps out to the Great Cliff. The trail is quite steep, but the excellent view at the top makes the trip worthwhile. From March to August of some years, the cliffs are closed to protect nesting Peregrine falcons.

Watch for closure signs.

Mt. Horrid Overlook

Mt. Horrid Overlook is located on Route 73 east of Brandon Gap, overlooking a beaver pond and the cliffs on the side of Mt. Horrid. The beaver pond is a good place to search for wildlife, such as moose and beaver, while the cliffs are at times a home for nesting Peregrine falcons.

Please practice Leave No Trace ethics, such as carry out what you carry in.



Directions:

From Rochester, take Route 100 south to its junction with Route 73. Follow Route 73 west for 8.8 miles to the top of Brandon Gap. Trailhead parking is on the left, on the west side of the gap. Please secure valuables in your vehicle, as this parking lot experiences vandalism. The trail starts on the north side of Route 73. Mt. Horrid Overlook parking is at 8.7 miles.

From Brandon, take Route 73 east for 7.5 miles. Trailhead parking is on the right, just before the top of Brandon Gap. Please secure valuables in your vehicle, as this parking lot experiences vandalism. The trail starts on the north side of Route 73. Mt. Horrid Overlook parking is at 7.6 miles.

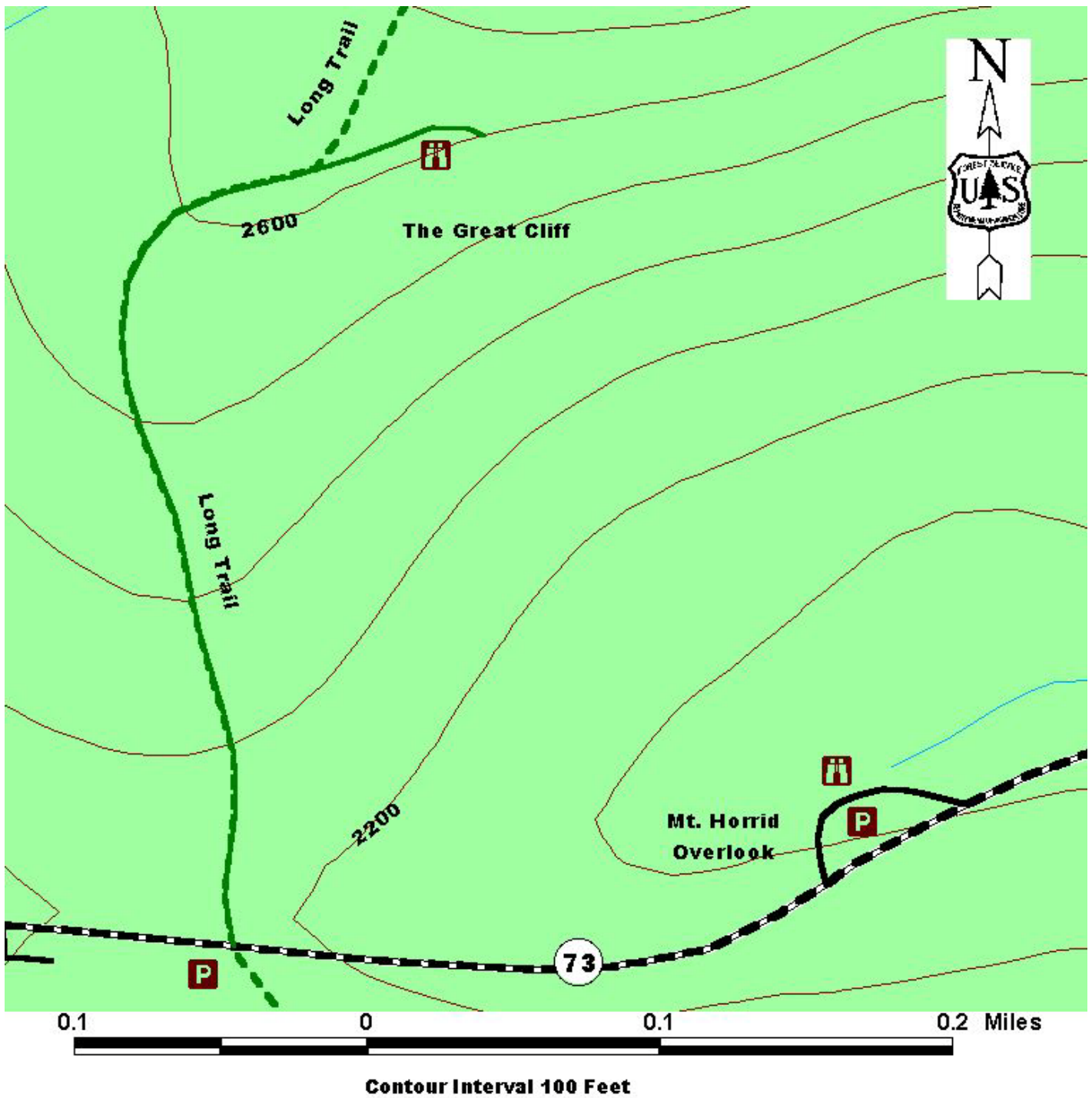
Area Services:

Food and Services: Rochester and Brandon restaurants and fuel stations
For all Emergencies: 911
911 Information: The trailhead is in the Town of Goshen, on Route 73

	U.S. Department of Agriculture	Green Mountain & Finger Lakes National Forests
	 Forest Service	231 North Main Street, Rutland, VT 05701 (802) 747-6700 Phone (802) 747-6766 FAX Website: www.fs.usda.gov/greenmountain

The USDA is an equal opportunity provider and employer.

Map:



For More Information:

Middlebury Ranger District, 1007 - Route 7 South, Middlebury, VT 05753, (802) 388-4362
Rochester Ranger District, 99 Ranger Rd., Rochester, VT 05767, (802) 767-4261

This Recreation Guide is Available in Large Print at Forest Service Information Centers

Last modified 02/02/10